





**TOTAL EXTENT** : 2650 SQ.M ✓  
**ROAD AREA** : 859 SQ.M ✓  
**NO.OF.PLOTS** : 19 Nos. ✓

**NOTE:**  
 1. SPLAY - 1.5M X 1.5M, 3.0M X 3.0M  
 2. MEASUREMENTS ARE INDICATED EXCLUDING SPLAY DIMENSIONS  
 3.  ROAD AREA WAS HANDED OVER TO THE LOCAL BODY  
 VIDE GIFT DEED DOCUMENT NO.14583/2018, DATE: 7.12.2018, @ SRO AVADI

**CONDITION:**  
**DR RULE NO : 29 (11)**  
 THE COST OF LAYING IMPROVEMENTS TO THE SYSTEMS IN RESPECT OF ROAD, WATER SUPPLY, SEWERAGE, DRAINAGE OR ELECTRIC POWER SUPPLY THAT MAY BE REQUIRED AS ASSESSED BY THE COMPETENT AUTHORITY SHALL BE BORNE BY THE APPLICANT.

**LEGEND :**  
 SITE BOUNDARY  
 ROADS GIFTED TO LOCAL BODY  
 EXISTING ROAD

*B. Srinivasan*  
 P.A.I. II  
 31/1/19  
**PREPARED BY**

*[Signature]*  
 3-1-19  
**P.A.II**

*[Signature]*  
 AP 03/01/2019

**AVADI GREATER MUNICIPALITY**  
**LAYOUT OF HOUSE SITES IN T. S.NO.42/2, BLOCK NO.64, WARD - I (OLD S.NO.359/2A) OF PARUTHIPATTU VILLAGE.**  
 SCALE - 1:800 (ALL MEASUREMENTS ARE IN METRE)

**CONDITION:-**  
 THE LAYOUT APPROVAL IS VALID SUBJECT TO OBTAINING SANCTION FROM THE LOCAL BODY CONCERNED

**P.P.D** NO 4  
**L.O** 2019  
**APPROVED**

**VIDE LETTER NO** : L1/5025/2017  
**DATED** : / 1 / 2019

*[Signature]*  
 3/1/19  
 FOR MEMBER SECRETARY  
 CHENNAI METROPOLITAN  
 DEVELOPMENT AUTHORITY

